


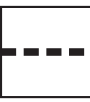













This drawing is the property of FPCR Environment and Design Ltd and is issued on the condition it is not reproduced, retained or disclosed to any unauthorised person, either wholly or in part without written consent of FPCR Environment and Design Ltd. Ordnance Survey material is used with the permission of The Controller of HMSO, Crown copyright 100018896.

-  Site Boundary
-  Woodland between the site and Hewell Grange Conservation Area provides visual containment
-  Ridgeline between the site and Hewell Grange Conservation Area provides visual containment
-  Hewell Grange Conservation Area Boundary
-  160 - 170m AOD
-  150 - 160m AOD
-  140 - 150m AOD
-  130 - 140m AOD
-  120 - 130m AOD
-  110 - 120m AOD
-  100 - 110m AOD
-  90 - 100m AOD
-  80 - 90m AOD



Persimmon South Midlands
Brockhill East,



VISUAL CONTAINMENT

NTS @ A3

MST / SLS

July 2013




Figure 1